

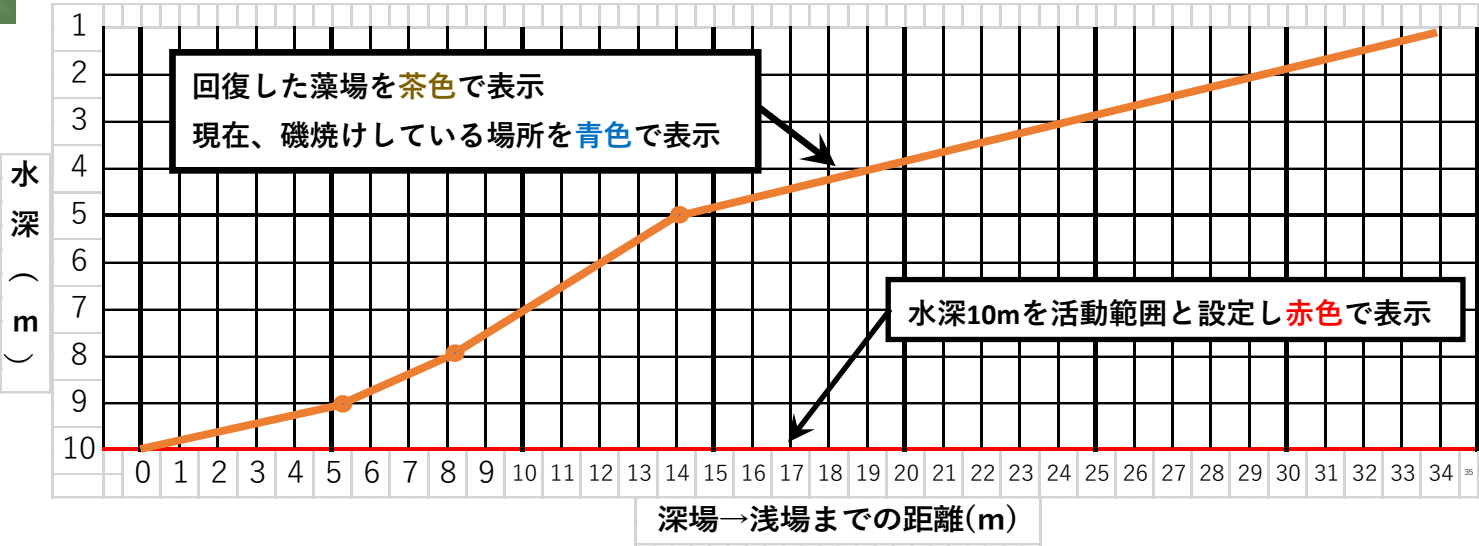
No.01

2025年5月8日調査

添付資料 2 - 1





12m	33° 31.388 'N	129° 51.124 'E
11m	33° 31.385 'N	129° 51.118 'E
10m	33° 31.384 'N	129° 51.115 'E
9m	33° 31.382 'N	129° 51.112 'E
8m	33° 31.381 'N	129° 51.111 'E
5m	33° 31.380 'N	129° 51.107 'E



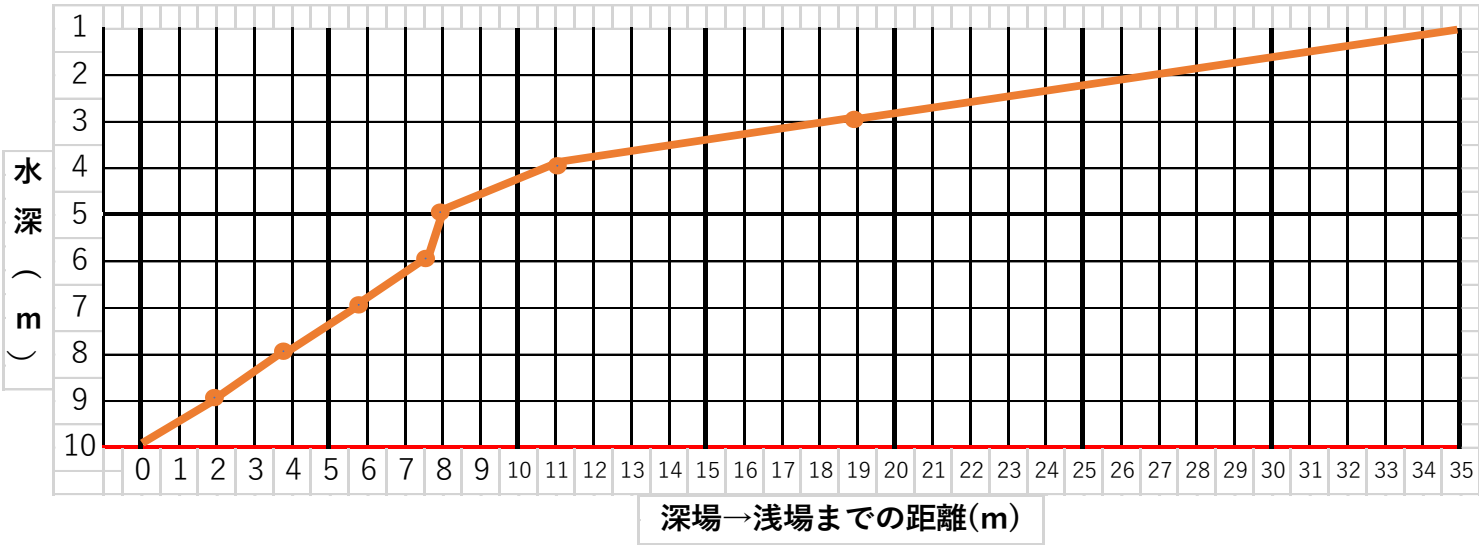
No.02

2025年5月8日調査

添付資料 2 - 2



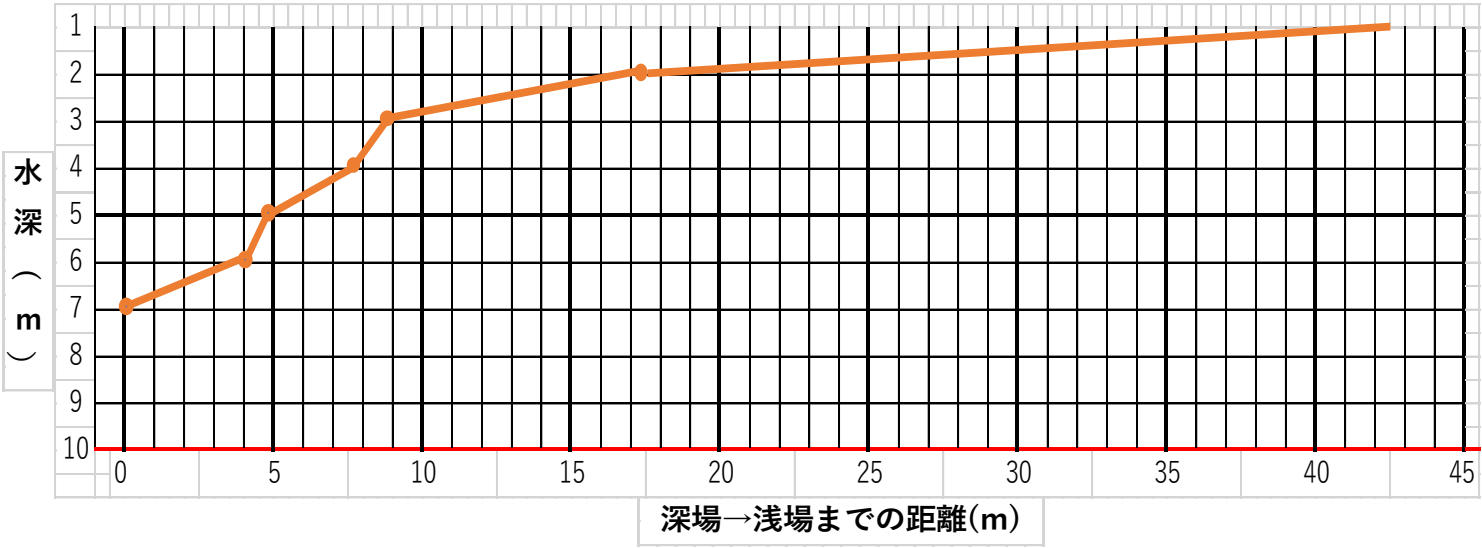



14m	33° 31.469 'N	129° 51.036 'E
13m	33° 31.452 'N	129° 51.055 'E
12m	33° 31.434 'N	129° 51.065 'E
11m	33° 31.423 'N	129° 51.059 'E
10m	33° 31.416 'N	129° 51.056 'E
9m	33° 31.415 'N	129° 51.055 'E
8m	33° 31.414 'N	129° 51.055 'E
7m	33° 31.413 'N	129° 51.055 'E
6m	33° 31.412 'N	129° 51.054 'E
5m	33° 31.412 'N	129° 51.054 'E
4m	33° 31.410 'N	129° 51.054 'E
3m	33° 31.406 'N	129° 51.053 'E



No.03

2025年5月8日調査

添付資料 2 - 3






No.04

2025年5月8日調査

添付資料 2 - 4



水深3m



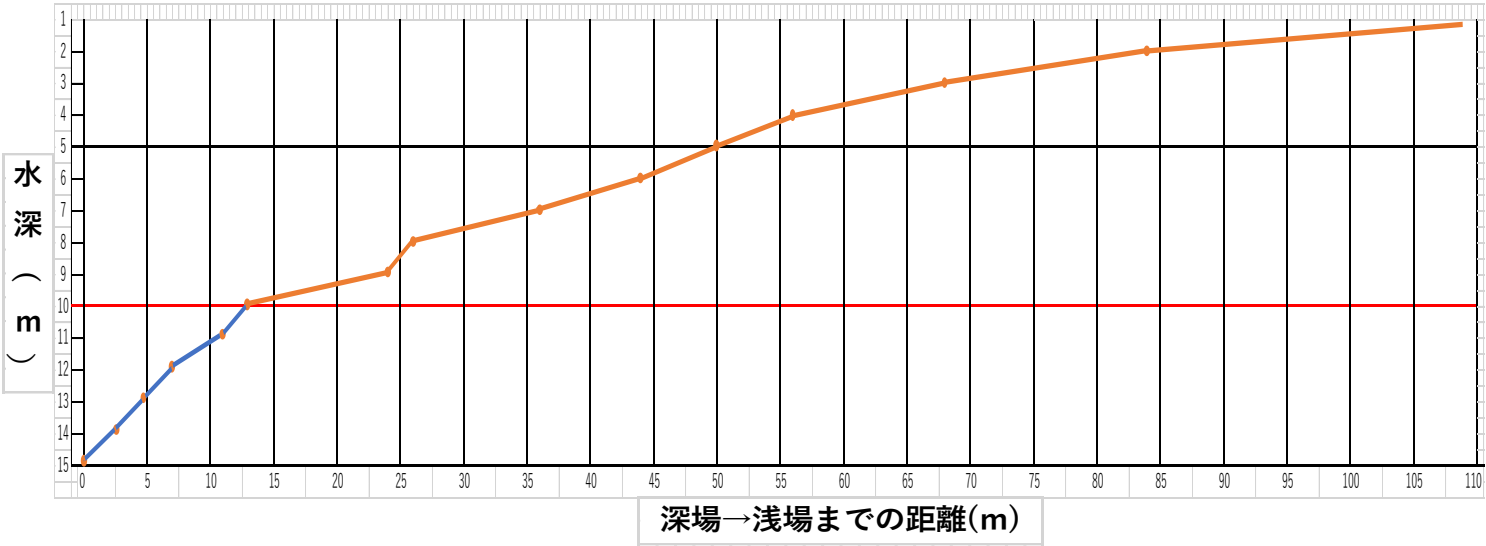
水深5m



水深12m



16m	33° 31.490 'N	129° 50.958 'E
15m	33° 31.486 'N	129° 50.954 'E
14m	33° 31.485 'N	129° 50.953 'E
13m	33° 31.484 'N	129° 50.952 'E
12m	33° 31.483 'N	129° 50.951 'E
11m	33° 31.481 'N	129° 50.950 'E
10m	33° 31.480 'N	129° 50.949 'E
9m	33° 31.475 'N	129° 50.945 'E
8m	33° 31.474 'N	129° 50.945 'E
7m	33° 31.470 'N	129° 50.941 'E
6m	33° 31.466 'N	129° 50.938 'E
5m	33° 31.463 'N	129° 50.936 'E
4m	33° 31.460 'N	129° 50.934 'E
3m	33° 31.454 'N	129° 50.931 'E
2m	33° 31.447 'N	129° 50.926 'E




No.05

2025年5月8日調査


添付資料 2 - 5



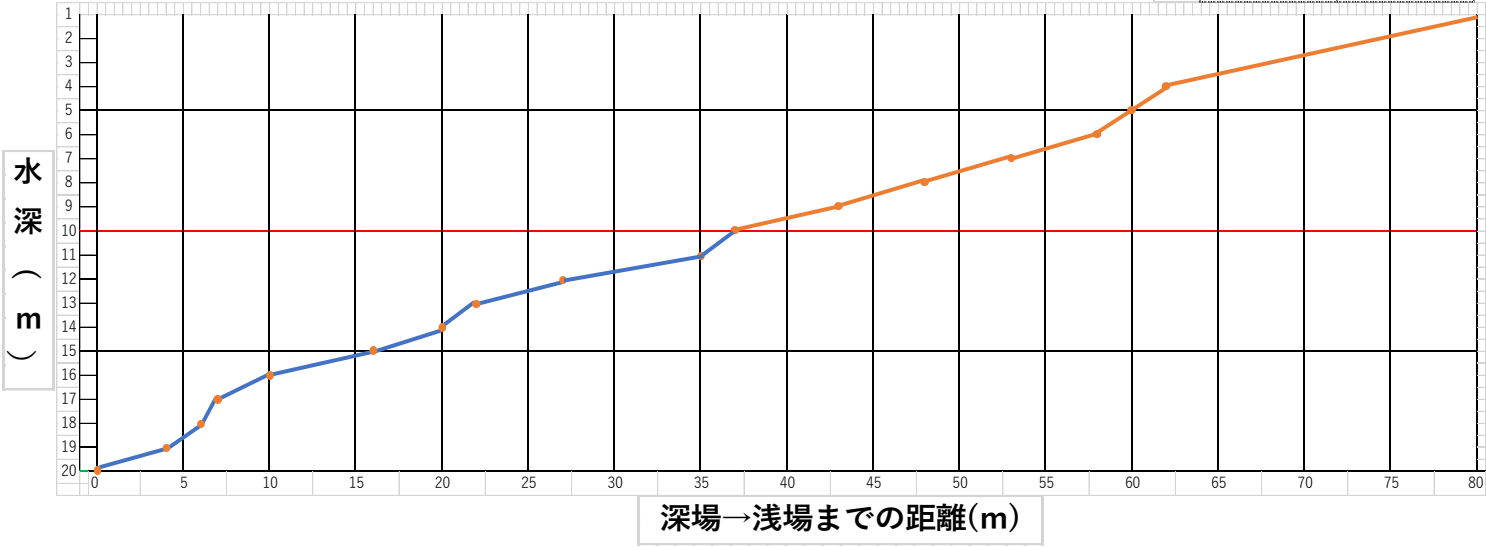

水深2m



水深10m



水深15m



No.06

2025年5月8日調査

添付資料 2 - 6




水深4m



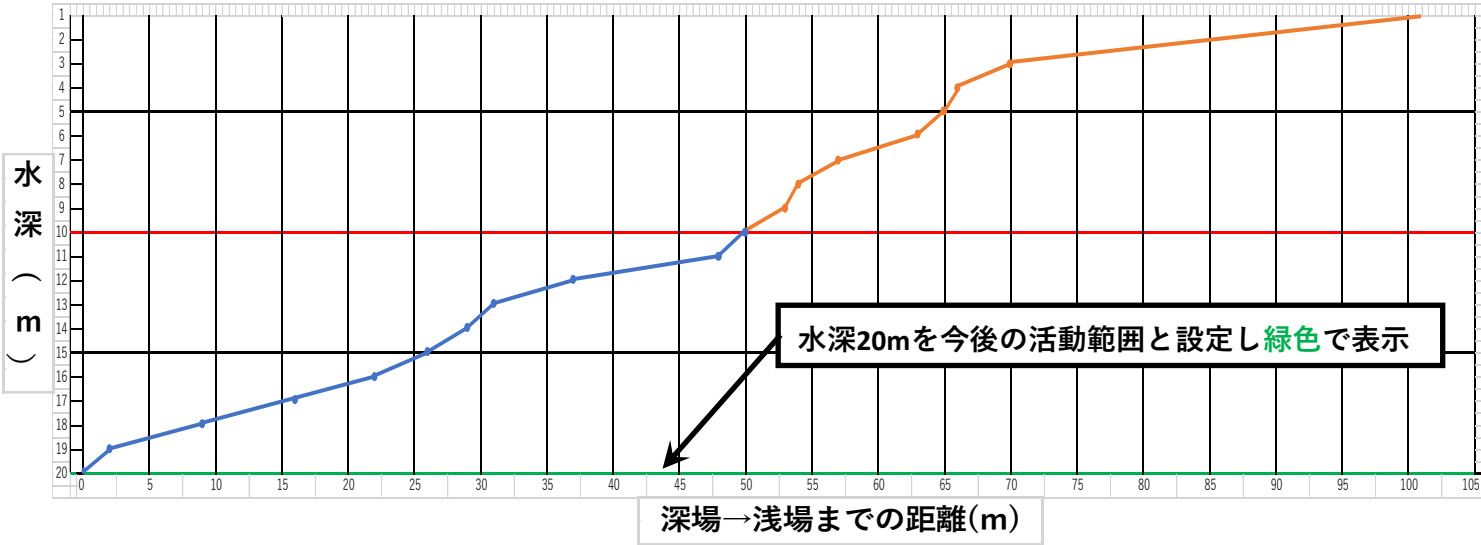
水深9m



水深14m



24m	33°	31.559 'N	129°	50.747 'E
23m	33°	31.553 'N	129°	50.745 'E
22m	33°	31.546 'N	129°	50.746 'E
21m	33°	31.545 'N	129°	50.746 'E
20m	33°	31.542 'N	129°	50.746 'E
19m	33°	31.541 'N	129°	50.746 'E
18m	33°	31.537 'N	129°	50.746 'E
17m	33°	31.533 'N	129°	50.746 'E
16m	33°	31.530 'N	129°	50.746 'E
15m	33°	31.528 'N	129°	50.745 'E
14m	33°	31.526 'N	129°	50.745 'E
13m	33°	31.525 'N	129°	50.745 'E
12m	33°	31.522 'N	129°	50.745 'E
11m	33°	31.519 'N	129°	50.745 'E
10m	33°	31.515 'N	129°	50.745 'E
9m	33°	31.513 'N	129°	50.744 'E
8m	33°	31.513 'N	129°	50.744 'E
7m	33°	31.511 'N	129°	50.744 'E
6m	33°	31.508 'N	129°	50.744 'E
5m	33°	31.507 'N	129°	50.744 'E
4m	33°	31.506 'N	129°	50.744 'E
3m	33°	31.504 'N	129°	50.744 'E






No.07

2025年5月8日調査


添付資料 2 - 7



水深1m



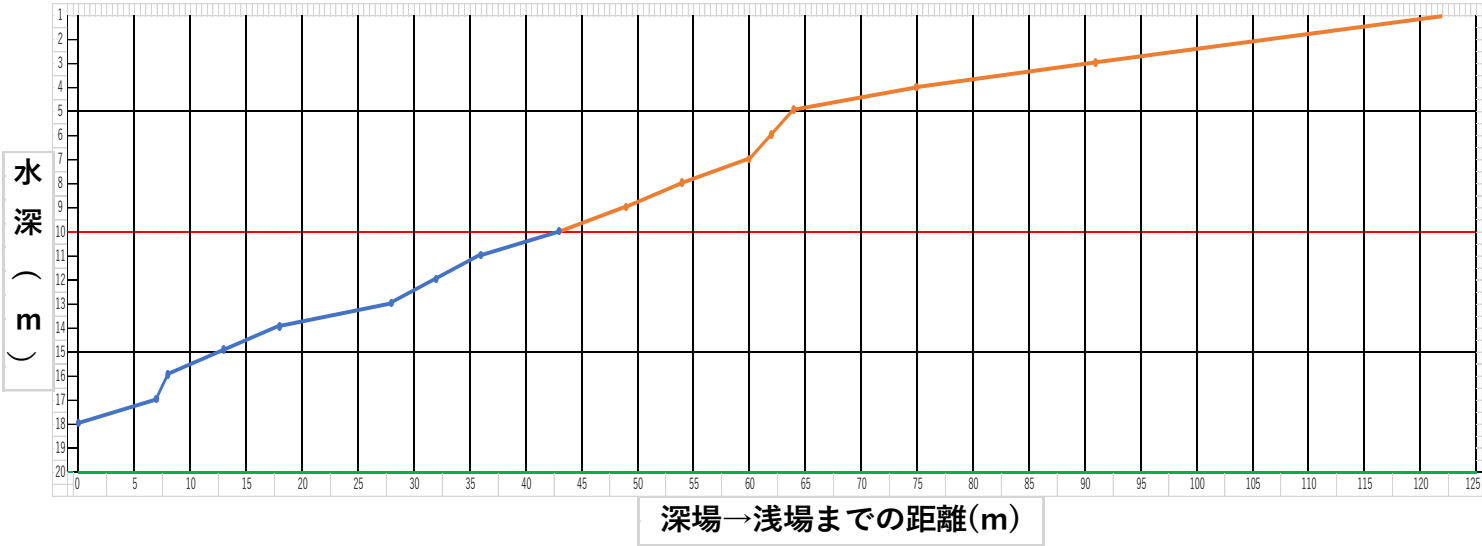
水深7m



水深15m

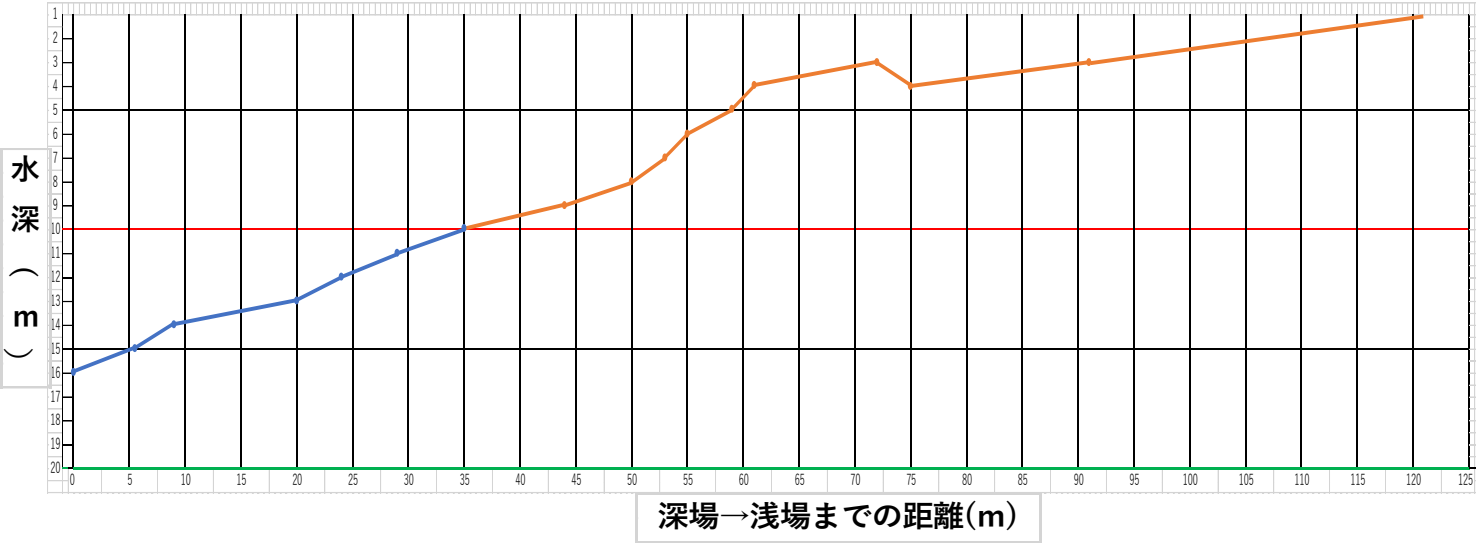



19m	33° 31.525 'N	129° 50.679 'E
18m	33° 31.511 'N	129° 50.674 'E
17m	33° 31.507 'N	129° 50.675 'E
16m	33° 31.507 'N	129° 50.675 'E
15m	33° 31.504 'N	129° 50.676 'E
14m	33° 31.501 'N	129° 50.676 'E
13m	33° 31.496 'N	129° 50.678 'E
12m	33° 31.494 'N	129° 50.678 'E
11m	33° 31.492 'N	129° 50.679 'E
10m	33° 31.488 'N	129° 50.680 'E
9m	33° 31.485 'N	129° 50.681 'E
8m	33° 31.482 'N	129° 50.681 'E
7m	33° 31.479 'N	129° 50.682 'E
6m	33° 31.478 'N	129° 50.682 'E
5m	33° 31.477 'N	129° 50.683 'E
4m	33° 31.471 'N	129° 50.684 'E
3m	33° 31.463 'N	129° 50.688 'E

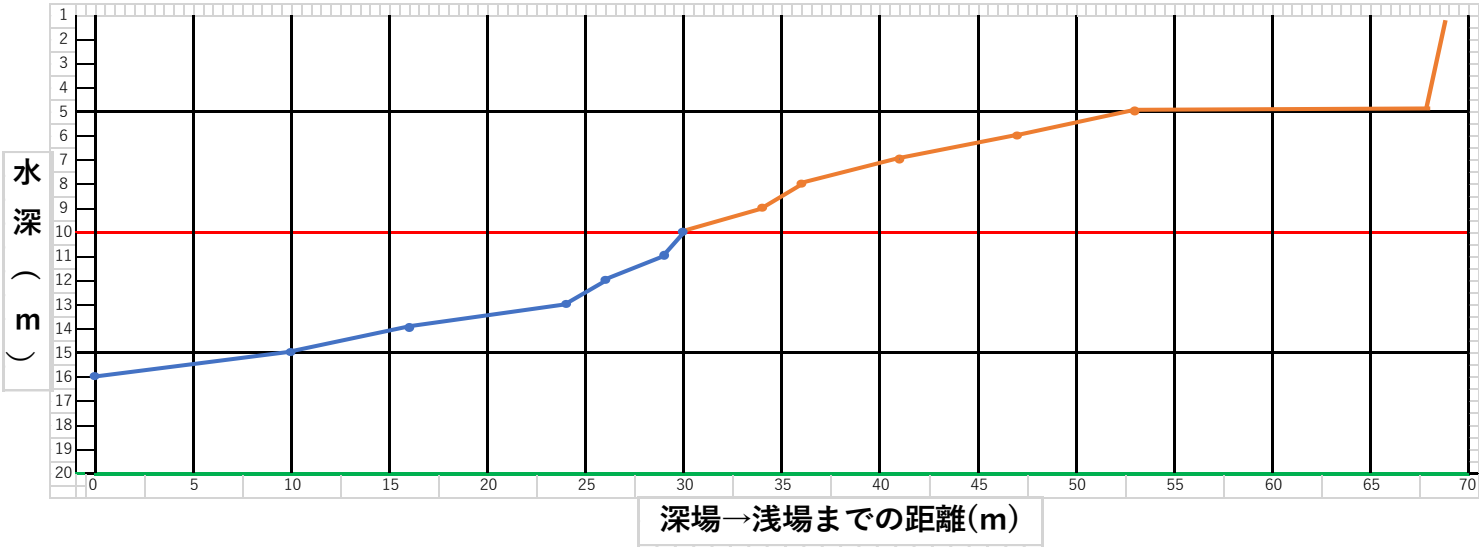







水深15m







No.10

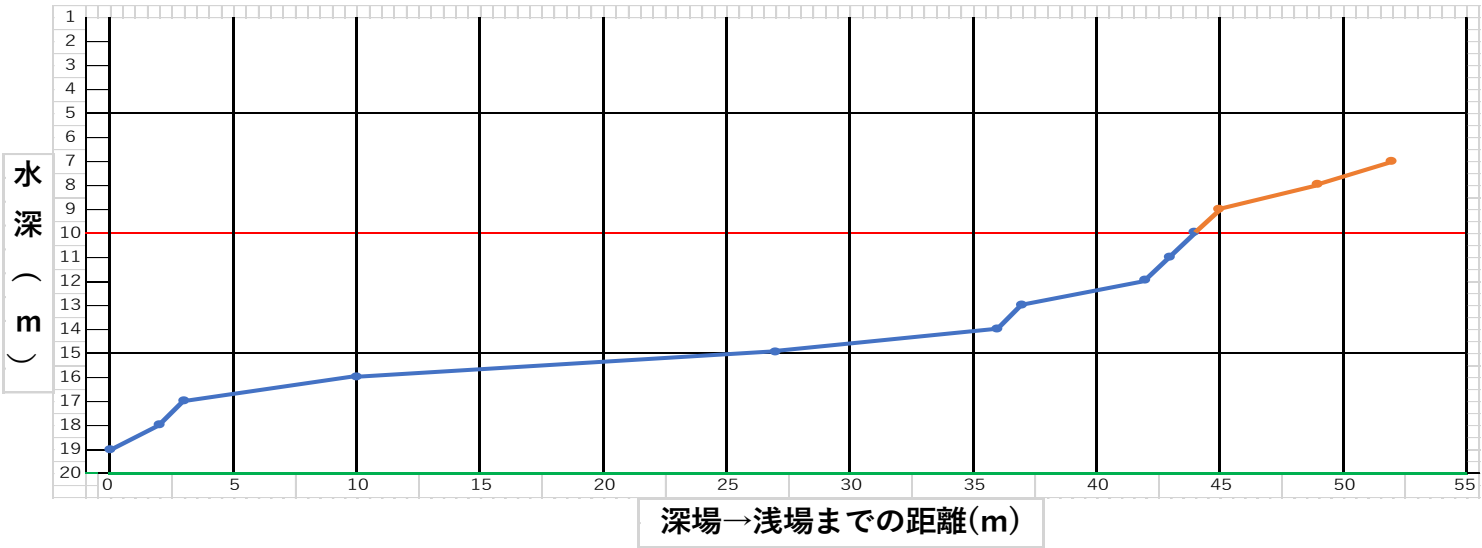


2025年5月8日調査



水深13~15m



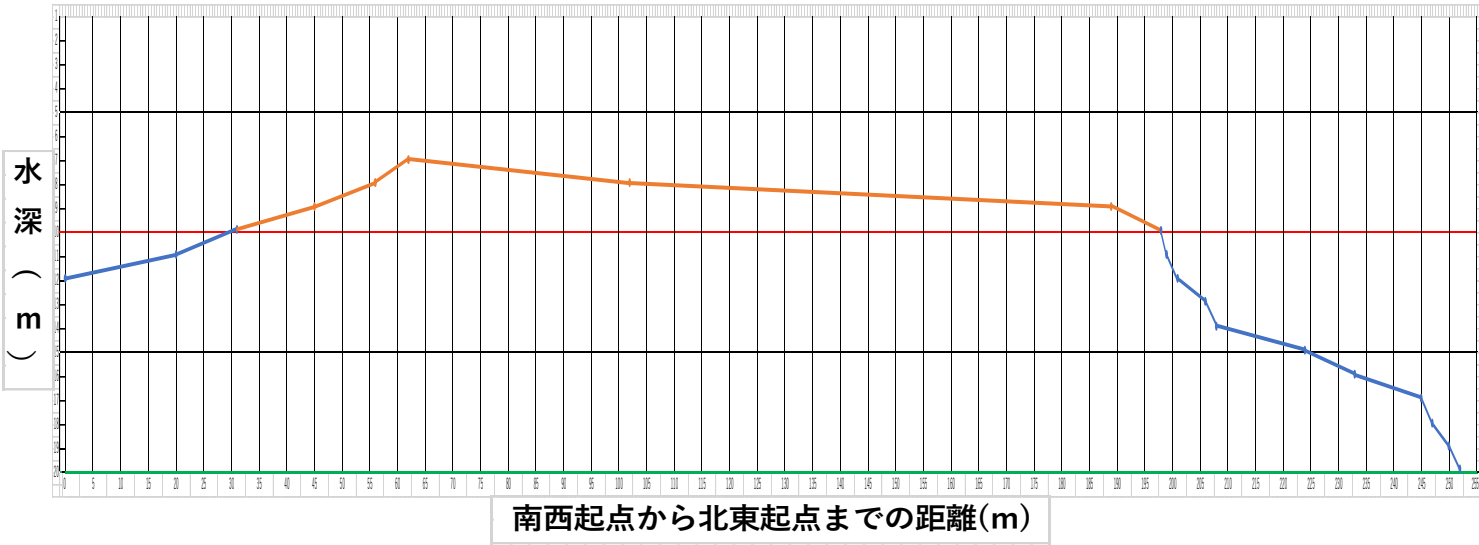

水深16~18m



No.13

2025年5月8日調査

添付資料 2 - 1 1






No.14

2025年5月8日調査

添付資料 2 - 1 2



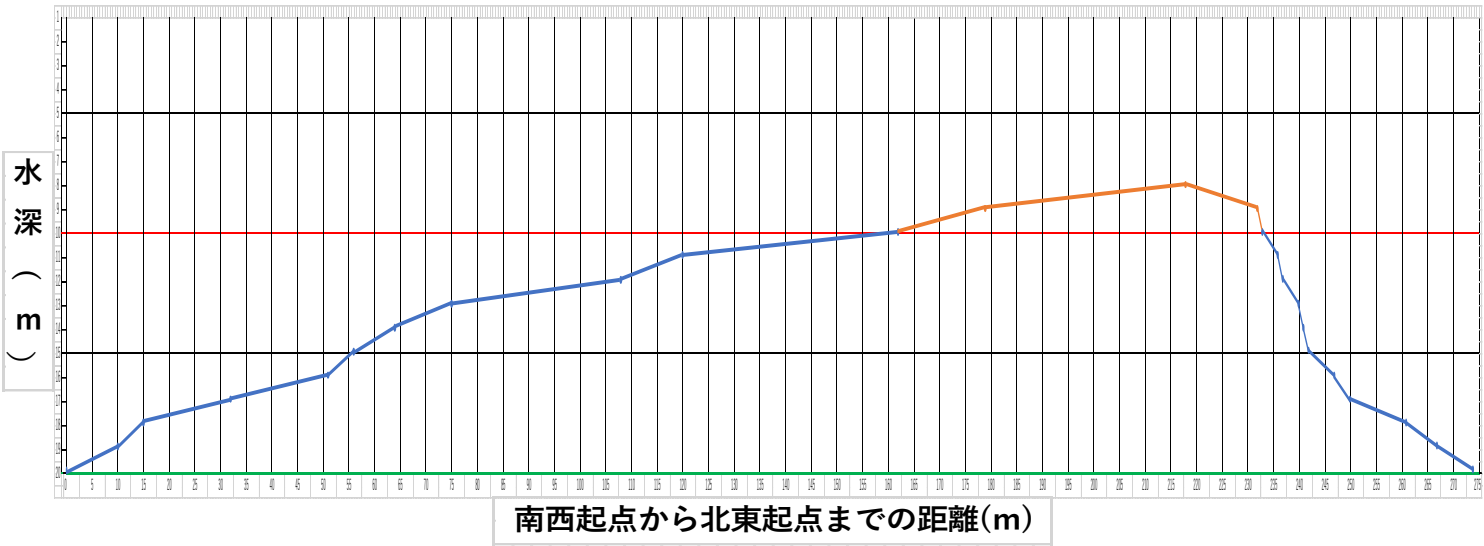

水深8m



水深10m



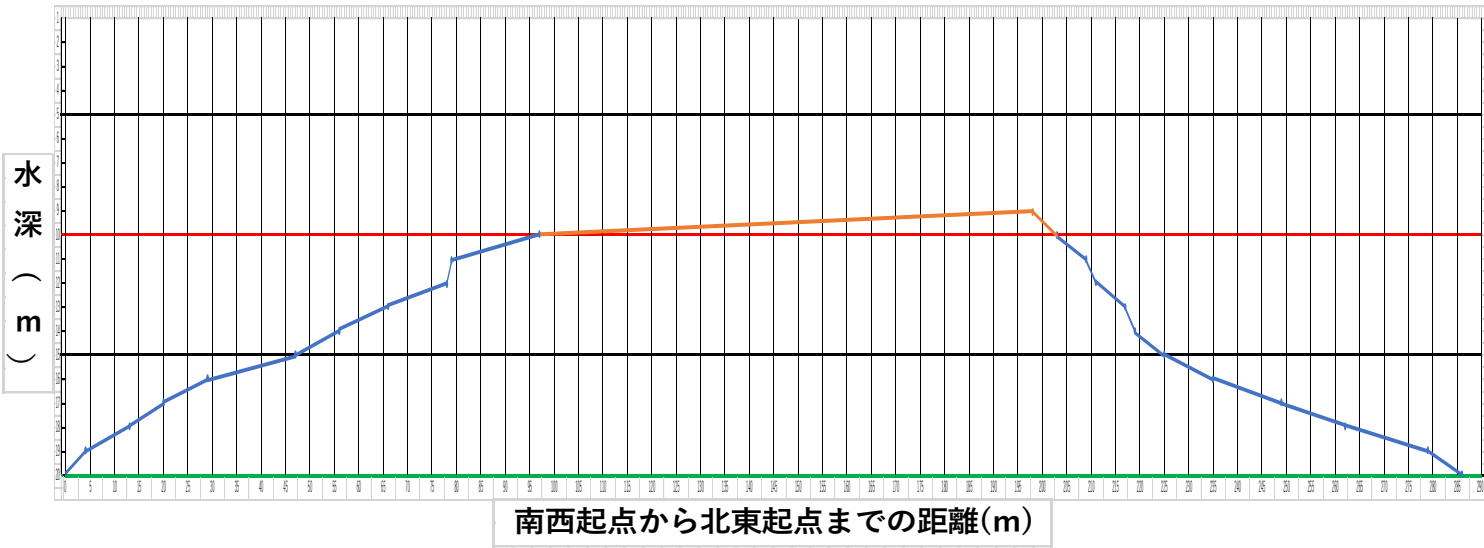

水深13m



No.16

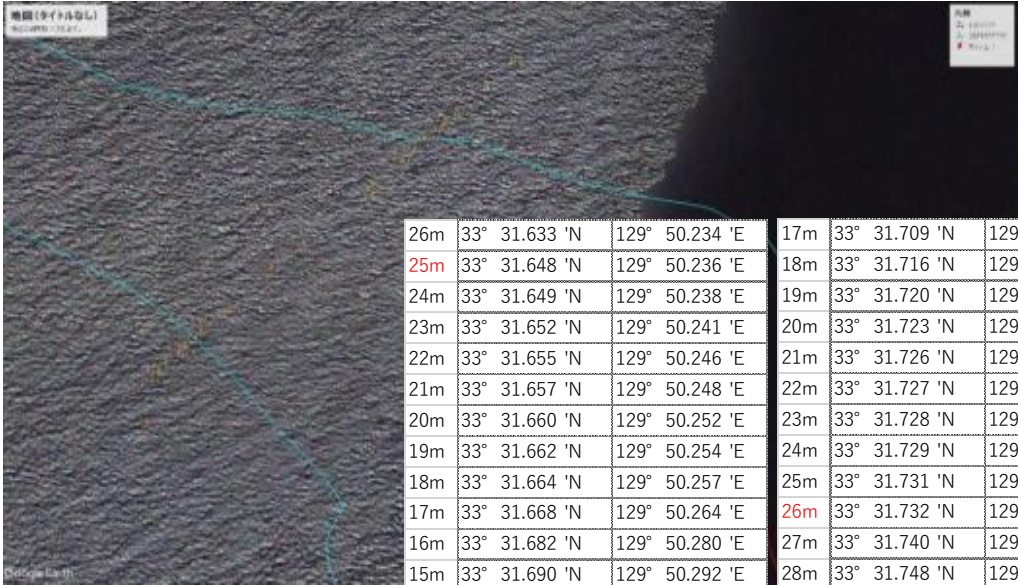
2025年5月8日調査

添付資料 2 - 1 3

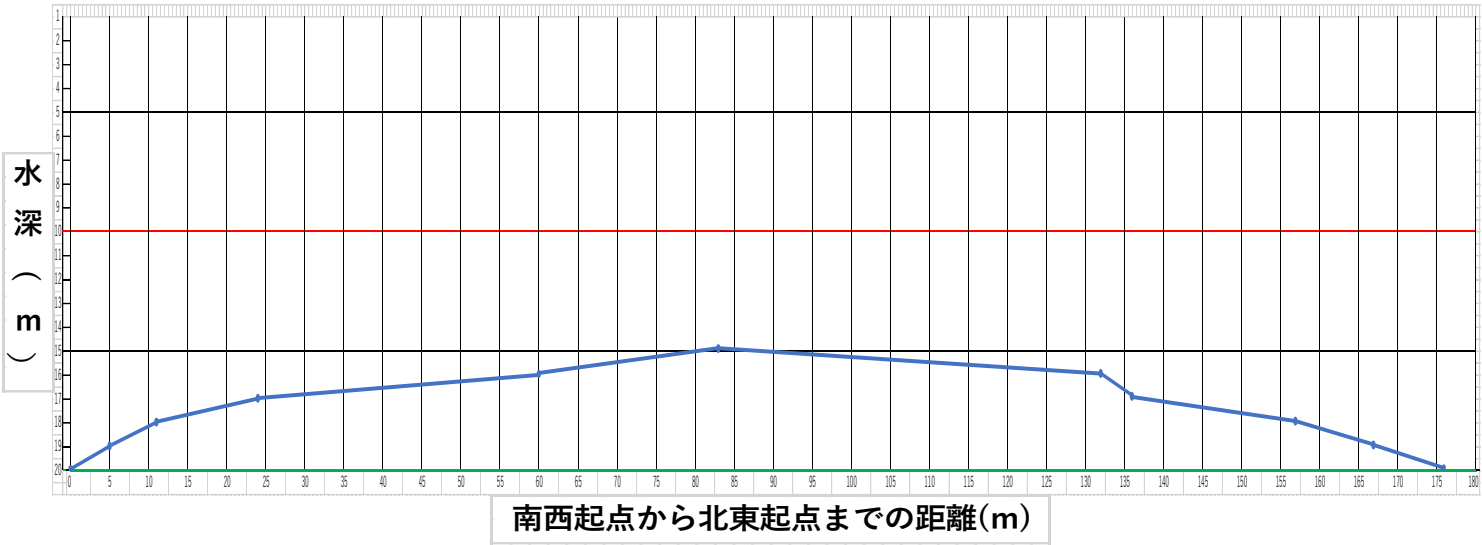


No.17

データなし



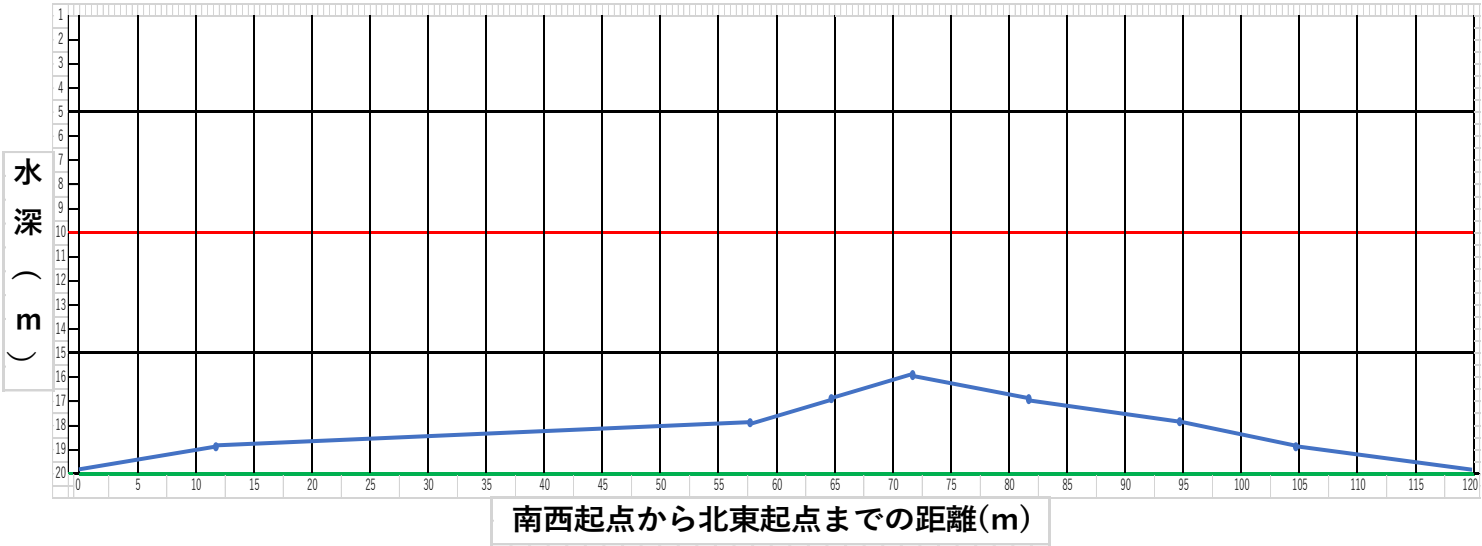

26m	33° 31.633 'N	129° 50.234 'E	17m	33° 31.709 'N	129° 50.318 'E
25m	33° 31.648 'N	129° 50.236 'E	18m	33° 31.716 'N	129° 50.328 'E
24m	33° 31.649 'N	129° 50.238 'E	19m	33° 31.720 'N	129° 50.333 'E
23m	33° 31.652 'N	129° 50.241 'E	20m	33° 31.723 'N	129° 50.337 'E
22m	33° 31.655 'N	129° 50.246 'E	21m	33° 31.726 'N	129° 50.341 'E
21m	33° 31.657 'N	129° 50.248 'E	22m	33° 31.727 'N	129° 50.343 'E
20m	33° 31.660 'N	129° 50.252 'E	23m	33° 31.728 'N	129° 50.344 'E
19m	33° 31.662 'N	129° 50.254 'E	24m	33° 31.729 'N	129° 50.345 'E
18m	33° 31.664 'N	129° 50.257 'E	25m	33° 31.731 'N	129° 50.348 'E
17m	33° 31.668 'N	129° 50.264 'E	26m	33° 31.732 'N	129° 50.349 'E
16m	33° 31.682 'N	129° 50.280 'E	27m	33° 31.740 'N	129° 50.360 'E
15m	33° 31.690 'N	129° 50.292 'E	28m	33° 31.748 'N	129° 50.369 'E
16m	33° 31.707 'N	129° 50.316 'E			






No.18

データなし



No.19



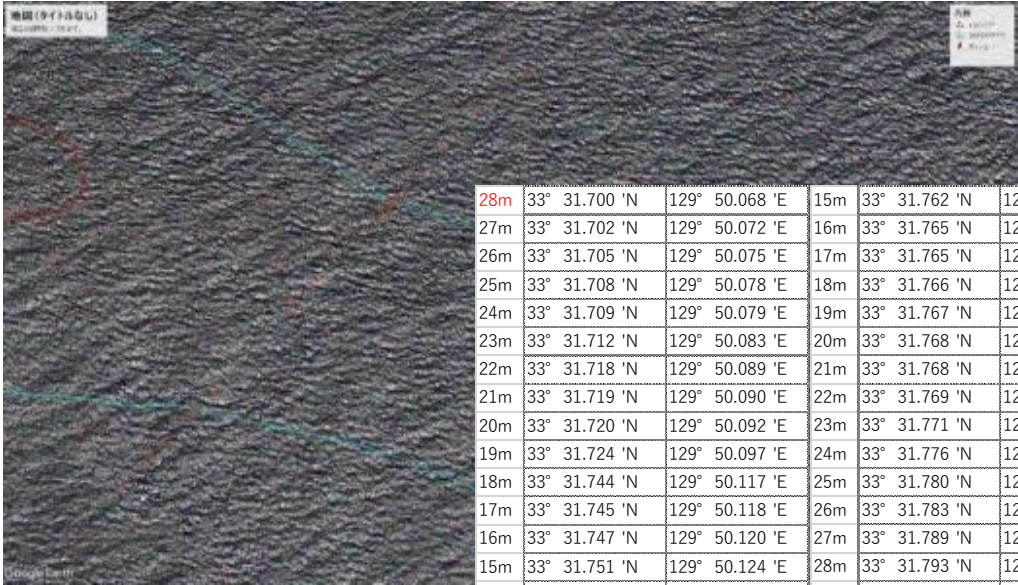
水深15m



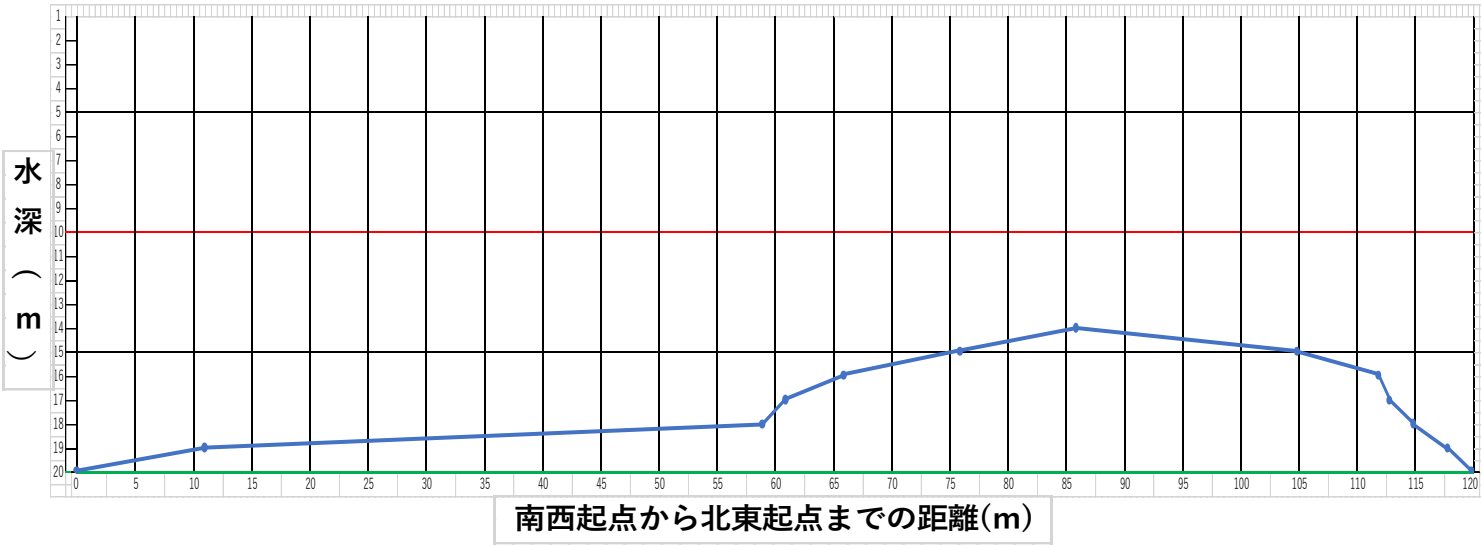
水深17m



水深19m




28m	33° 31.700 'N	129° 50.068 'E	15m	33° 31.762 'N	129° 50.137 'E
27m	33° 31.702 'N	129° 50.072 'E	16m	33° 31.765 'N	129° 50.141 'E
26m	33° 31.705 'N	129° 50.075 'E	17m	33° 31.765 'N	129° 50.141 'E
25m	33° 31.708 'N	129° 50.078 'E	18m	33° 31.766 'N	129° 50.142 'E
24m	33° 31.709 'N	129° 50.079 'E	19m	33° 31.767 'N	129° 50.144 'E
23m	33° 31.712 'N	129° 50.083 'E	20m	33° 31.768 'N	129° 50.144 'E
22m	33° 31.718 'N	129° 50.089 'E	21m	33° 31.768 'N	129° 50.145 'E
21m	33° 31.719 'N	129° 50.090 'E	22m	33° 31.769 'N	129° 50.145 'E
20m	33° 31.720 'N	129° 50.092 'E	23m	33° 31.771 'N	129° 50.148 'E
19m	33° 31.724 'N	129° 50.097 'E	24m	33° 31.776 'N	129° 50.154 'E
18m	33° 31.744 'N	129° 50.117 'E	25m	33° 31.780 'N	129° 50.158 'E
17m	33° 31.745 'N	129° 50.118 'E	26m	33° 31.783 'N	129° 50.162 'E
16m	33° 31.747 'N	129° 50.120 'E	27m	33° 31.789 'N	129° 50.169 'E
15m	33° 31.751 'N	129° 50.124 'E	28m	33° 31.793 'N	129° 50.174 'E
14m	33° 31.755 'N	129° 50.129 'E	29m	33° 31.798 'N	129° 50.181 'E

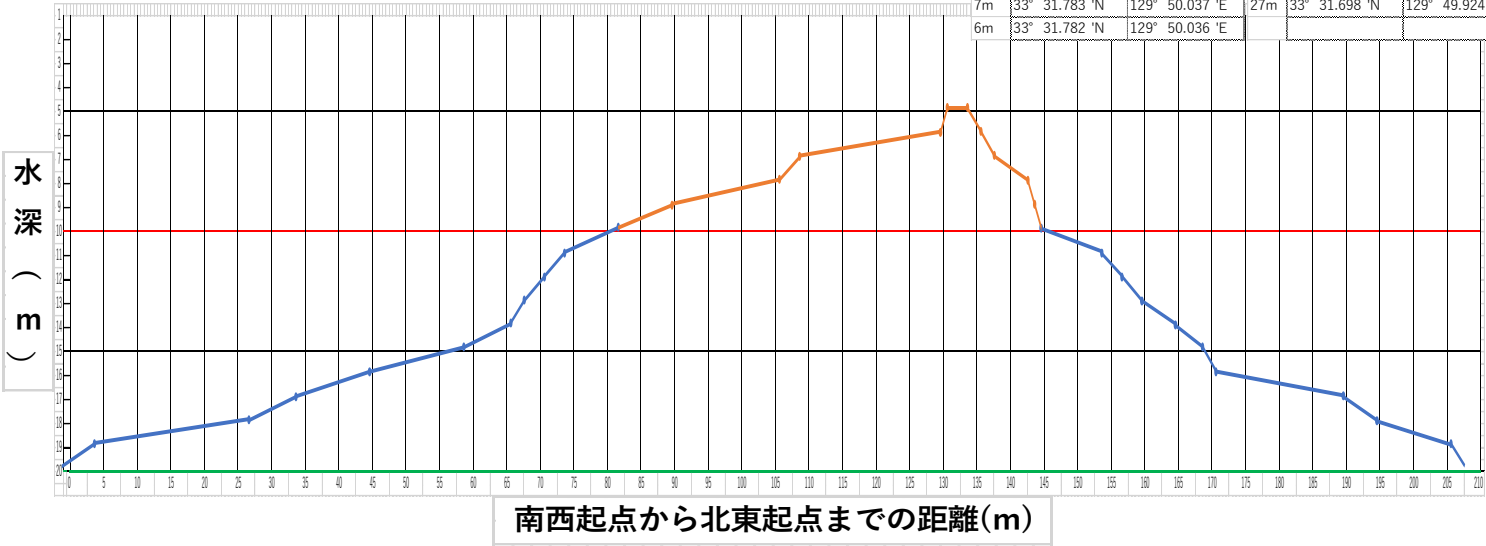


No.20

2025年5月8日調査



30m	33° 31.826 'N	129° 50.108 'E	5m	33° 31.781 'N	129° 50.035 'E
29m	33° 31.822 'N	129° 50.100 'E	5m	33° 31.780 'N	129° 50.034 'E
28m	33° 31.817 'N	129° 50.093 'E	6m	33° 31.780 'N	129° 50.033 'E
27m	33° 31.815 'N	129° 50.089 'E	7m	33° 31.773 'N	129° 50.022 'E
26m	33° 31.814 'N	129° 50.086 'E	8m	33° 31.772 'N	129° 50.021 'E
25m	33° 31.813 'N	129° 50.085 'E	9m	33° 31.766 'N	129° 50.013 'E
24m	33° 31.812 'N	129° 50.083 'E	10m	33° 31.764 'N	129° 50.009 'E
23m	33° 31.810 'N	129° 50.081 'E	11m	33° 31.760 'N	129° 50.006 'E
22m	33° 31.809 'N	129° 50.079 'E	12m	33° 31.759 'N	129° 50.004 'E
21m	33° 31.808 'N	129° 50.078 'E	13m	33° 31.758 'N	129° 50.003 'E
20m	33° 31.805 'N	129° 50.074 'E	14m	33° 31.757 'N	129° 50.002 'E
19m	33° 31.805 'N	129° 50.072 'E	15m	33° 31.755 'N	129° 49.998 'E
18m	33° 31.801 'N	129° 50.067 'E	16m	33° 31.750 'N	129° 49.991 'E
17m	33° 31.799 'N	129° 50.064 'E	17m	33° 31.746 'N	129° 49.986 'E
16m	33° 31.794 'N	129° 50.054 'E	18m	33° 31.743 'N	129° 49.983 'E
15m	33° 31.793 'N	129° 50.053 'E	19m	33° 31.735 'N	129° 49.972 'E
14m	33° 31.791 'N	129° 50.051 'E	20m	33° 31.733 'N	129° 49.969 'E
13m	33° 31.790 'N	129° 50.049 'E	21m	33° 31.731 'N	129° 49.967 'E
12m	33° 31.789 'N	129° 50.047 'E	22m	33° 31.730 'N	129° 49.965 'E
11m	33° 31.788 'N	129° 50.045 'E	23m	33° 31.727 'N	129° 49.961 'E
10m	33° 31.785 'N	129° 50.041 'E	24m	33° 31.719 'N	129° 49.948 'E
9m	33° 31.785 'N	129° 50.041 'E	25m	33° 31.709 'N	129° 49.935 'E
8m	33° 31.784 'N	129° 50.040 'E	26m	33° 31.705 'N	129° 49.931 'E
7m	33° 31.783 'N	129° 50.037 'E	27m	33° 31.698 'N	129° 49.924 'E
6m	33° 31.782 'N	129° 50.036 'E			






No.21



水深7m



水深13m



水深15m

